

RESOLUTION NO. 25015

A RESOLUTION AUTHORIZING DANNY WILLIAMS TO USE TEMPORARILY 405 MARKET STREET TO INSTALL A GATED PATIO AREA WITH AWNINGS OVERHEAD, AS SHOWN ON THE DRAWINGS ATTACHED HERETO AND MADE A PART HEREOF BY REFERENCE, SUBJECT TO CERTAIN CONDITIONS.

BE IT RESOLVED BY THE CITY COUNCIL OF THE CITY OF CHATTANOOGA, TENNESSEE, That Danny Williams (hereinafter referred to as "Temporary User") be and is hereby permitted to use temporarily 405 Market Street to install a gated patio area with awnings overhead, as shown on the drawings attached hereto and made a part hereof by reference.

BE IT FURTHER RESOLVED, That said temporary usage shall be subject to the following additional conditions:

1. Temporary User shall execute the Indemnification Agreement attached hereto in favor of the City of Chattanooga, its officers, agents and employees for any and all claims for damages for injuries to persons or property related to or arising out of the temporary usage.
2. Temporary User agrees to vacate the property and temporary use upon reasonable notice from the City to do so.
3. Temporary User shall provide adequate access for maintenance of any utilities located within the easement.

ADOPTED: January 23, 2007

INDEMNIFICATION AGREEMENT

This Indemnification Agreement is entered into by and between THE CITY OF CHATTANOOGA, TENNESSEE (hereinafter the "City"), and DANNY WILLIAMS (hereinafter "Temporary User"), this 23rd day of January, 2007.

For and in consideration of the granting of the temporary usage of 405 Market Street to install a gated patio area with awnings overhead, as shown on the drawings attached hereto and made a part hereof by reference, the receipt of which is hereby acknowledged, Temporary User agrees as follows:


1. Temporary User will defend, and hold harmless the City of Chattanooga, Tennessee, its officers, agents and employees from any and all claims for damages for injuries to persons or property related to or arising out of the aforementioned temporary use.

2. Temporary User will vacate the property and temporary use upon reasonable notice from the City to do so; the parties hereto agree that "reasonable notice" shall be deemed to be thirty (30) days. Temporary User will restore the property to its original condition when it is returned to the City.

3. Temporary User will provide adequate access for maintenance of any utilities located within the easement.


DANNY WILLIAMS

2/6/07, 2007
Date

BY: 

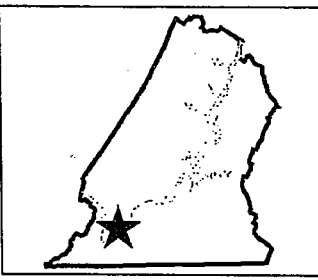
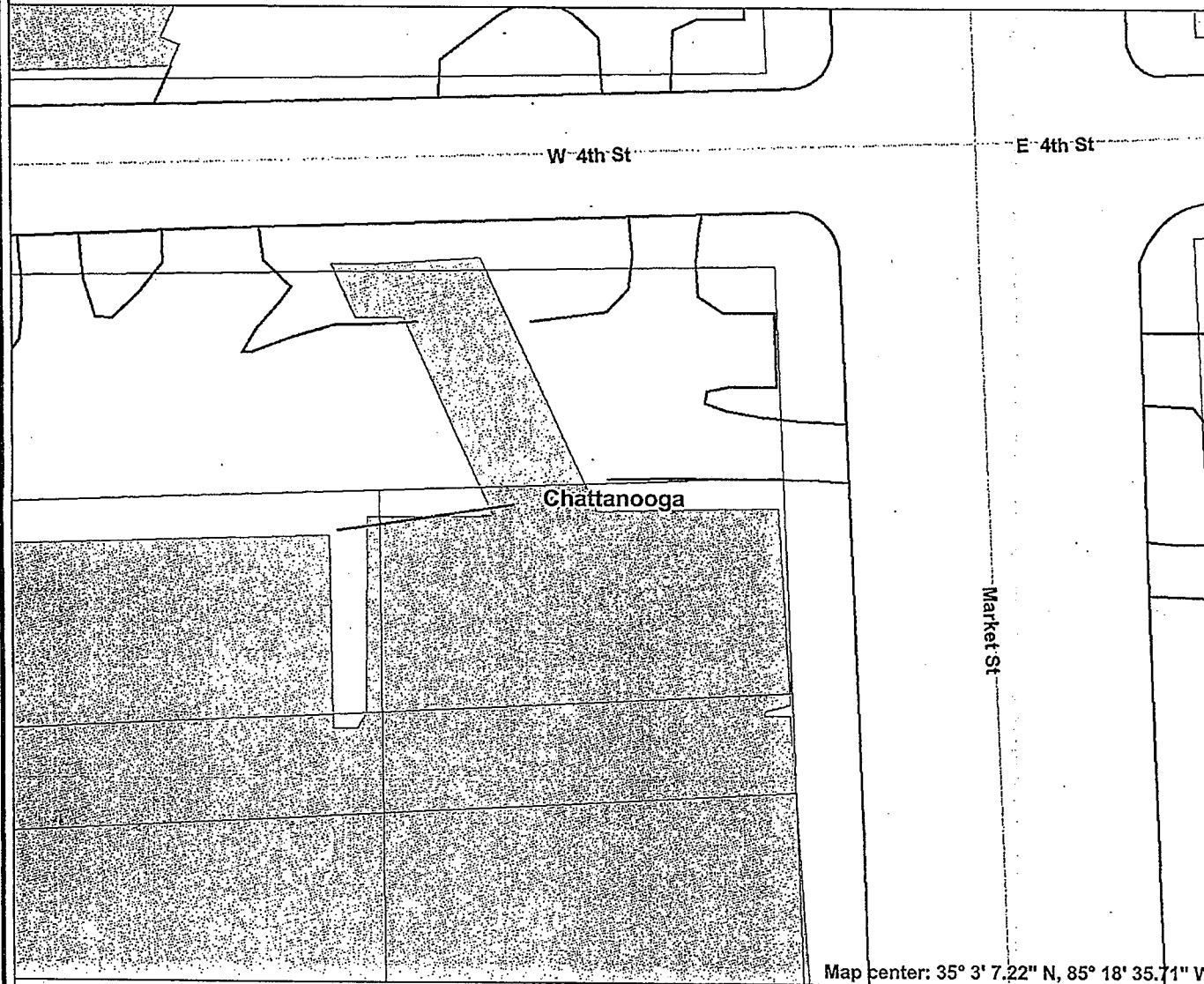
CITY OF CHATTANOOGA, TENNESSEE

1/29, 2007
Date

BY: 
Ron Littlefield, Mayor

/add

HCGIS - Internet Mapping Service



Legend

- LEGEND**
- Pavement Edges
 - Driveways & Parking Lots
 - Easements
 - Roads
 - Railroad Tracks
 - Parcels
 - County Boundary
 - Buildings
 - Water Polygons
 - Municipal**
 - Chattanooga
 - Collegedale
 - East Ridge
 - Lakesite
 - Lookout Mountain
 - Red Bank
 - Ridgeside
 - Signal Mountain
 - Soddy Daisy
 - Walden

Map center: 35° 3' 7.22" N, 85° 18' 35.71" W



Scale: 1:434

This map is a user generated static output from an Internet mapping site and is for general reference only. Data layers that appear on this map may or may not be accurate, current, or otherwise reliable. THIS MAP IS NOT TO BE USED AS A LEGAL DOCUMENT.

HCGIS - Internet Mapping Service

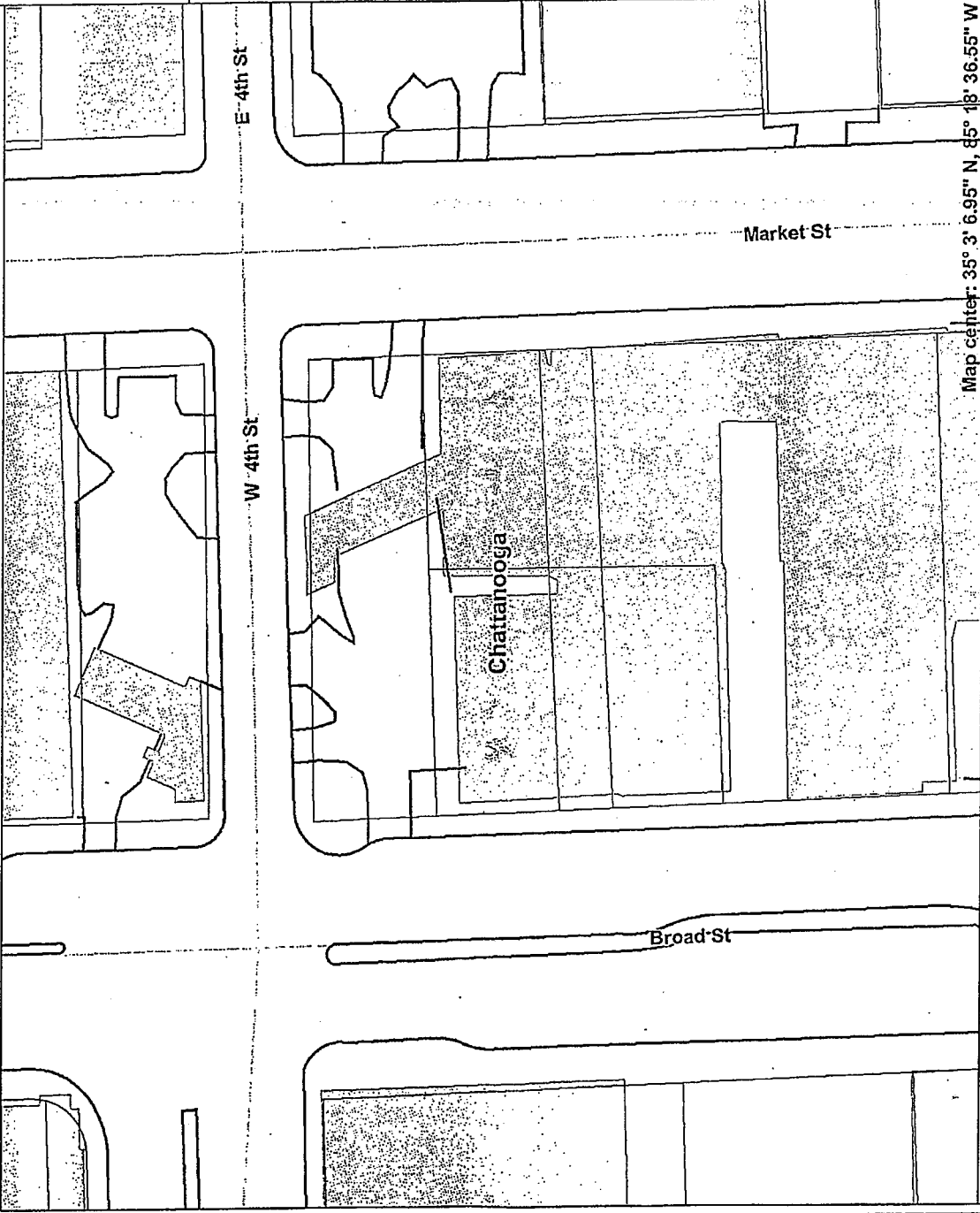


Legend

- LEGEND
- Pavement Edges
 - Driveways & Parking Lots
 - Easements
 - Roads
 - Railroad Tracks
 - Parcels
 - County Boundary
 - Buildings
 - Water Polygons
 - Municipal
 - Chattanooga
 - Collegedale
 - East Ridge
 - Lakeside
 - Lookout Mountain
 - Red Bank
 - Ridgeside
 - Signal Mountain
 - Soddy Daisy
 - Walden



Scale: 1:817



E 4th St

W 4th St

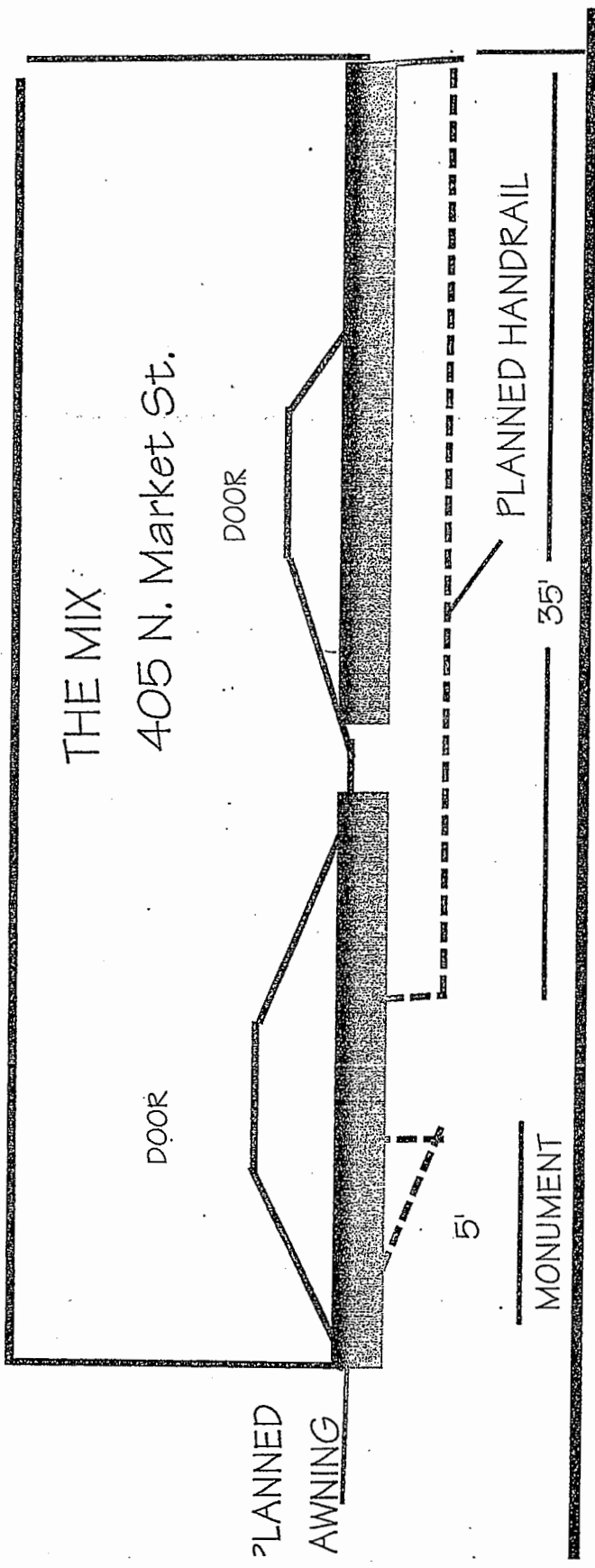
Market St

Broad St

Chattanooga

Map center: 35° 3' 6.95" N, 85° 18' 36.55" W

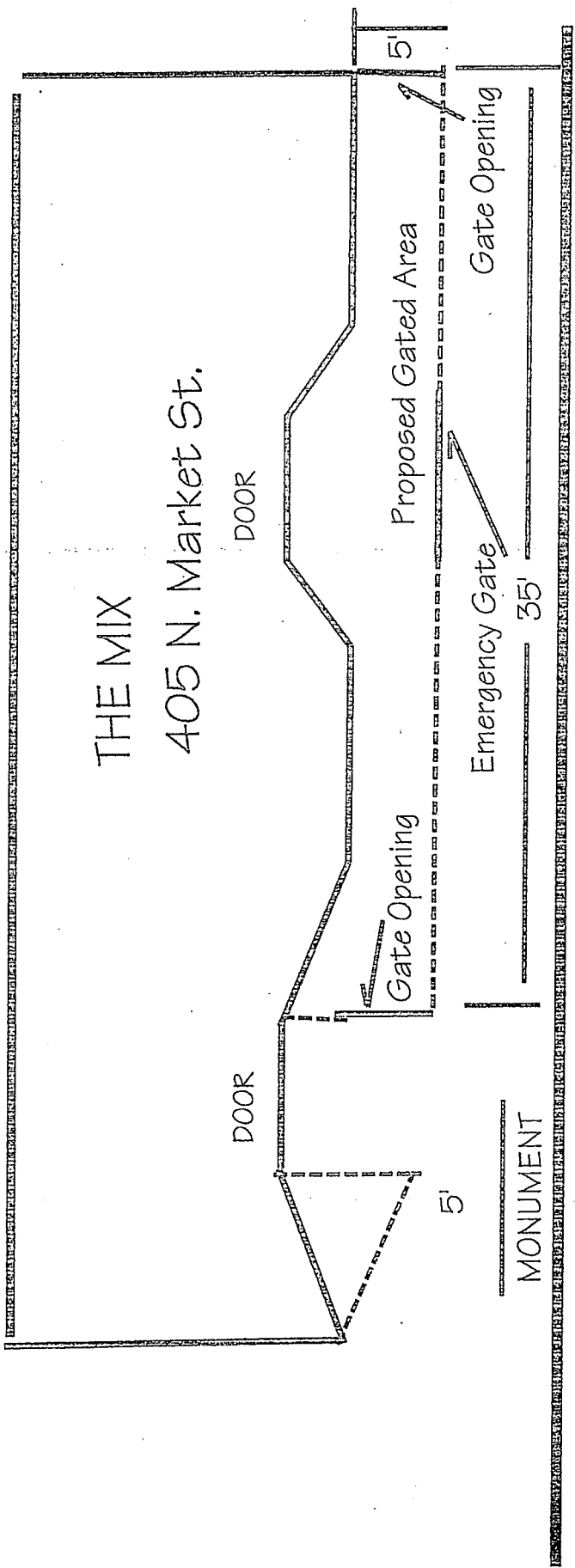
This map is a user generated static output from an Internet mapping site and is for general reference only. Data layers that appear on this map may or may not be accurate, current, or otherwise reliable. THIS MAP IS NOT TO BE USED AS A LEGAL DOCUMENT.



405 N. Market St.

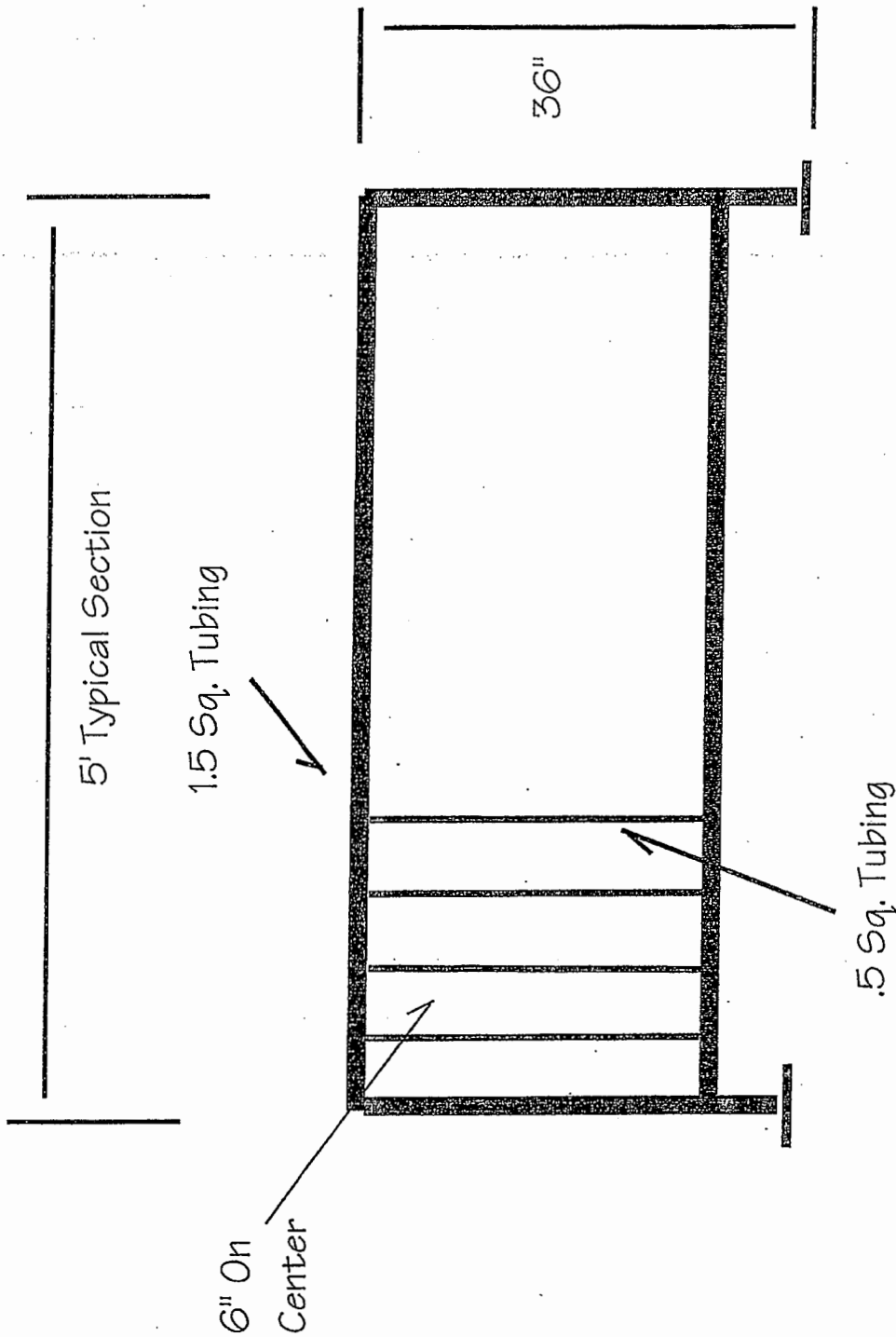
This Drawing Was Created By And Is Property Of Bruce Deal. It Is Not To
 Be Copied Or Reproduced In Whole Or Part Without Written Consent.

THE MIX
405 N. Market St.



405 N. Market St.

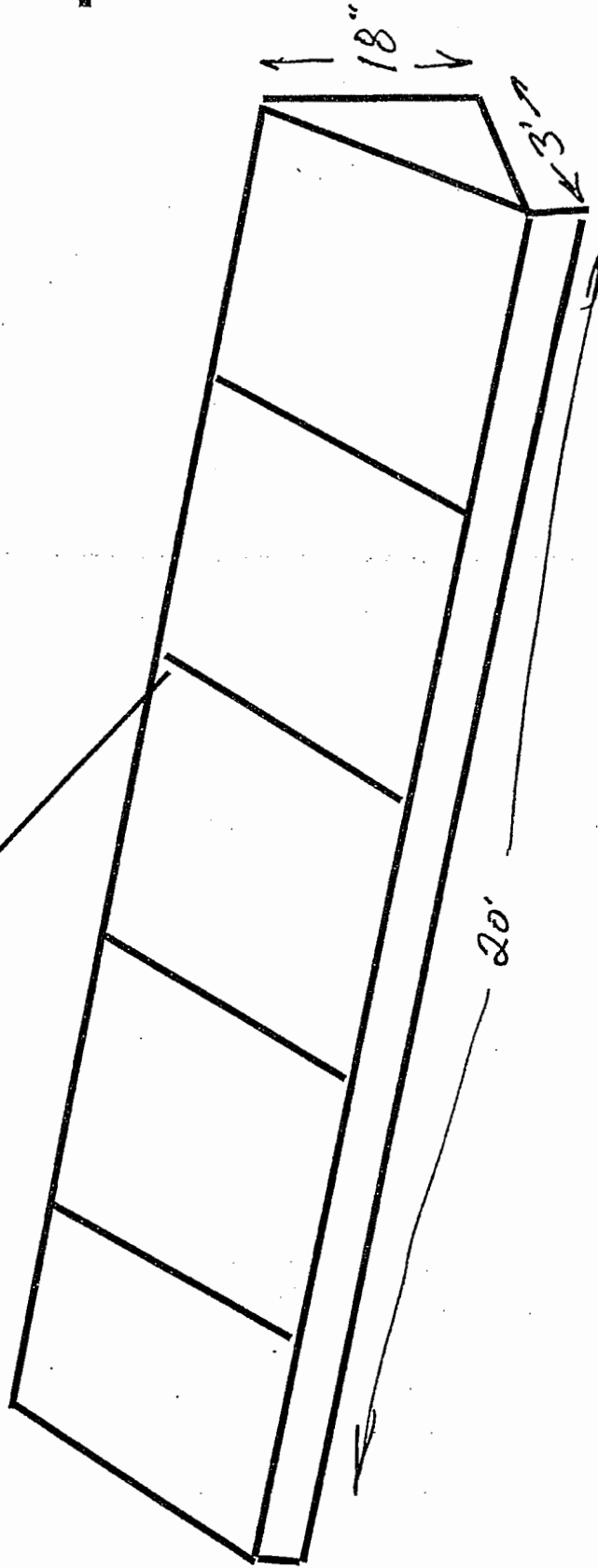
This Drawing Was Created By And Is Property Of Bruce Deal. It Is Not To Be Copied Or Reproduced In Whole Or Part Without Written Consent.



This Drawing Was Created By And Is Property Of Bruce Deal. It Is Not To Be Copied Or Reproduced In Whole Or Part Without Written Consent.

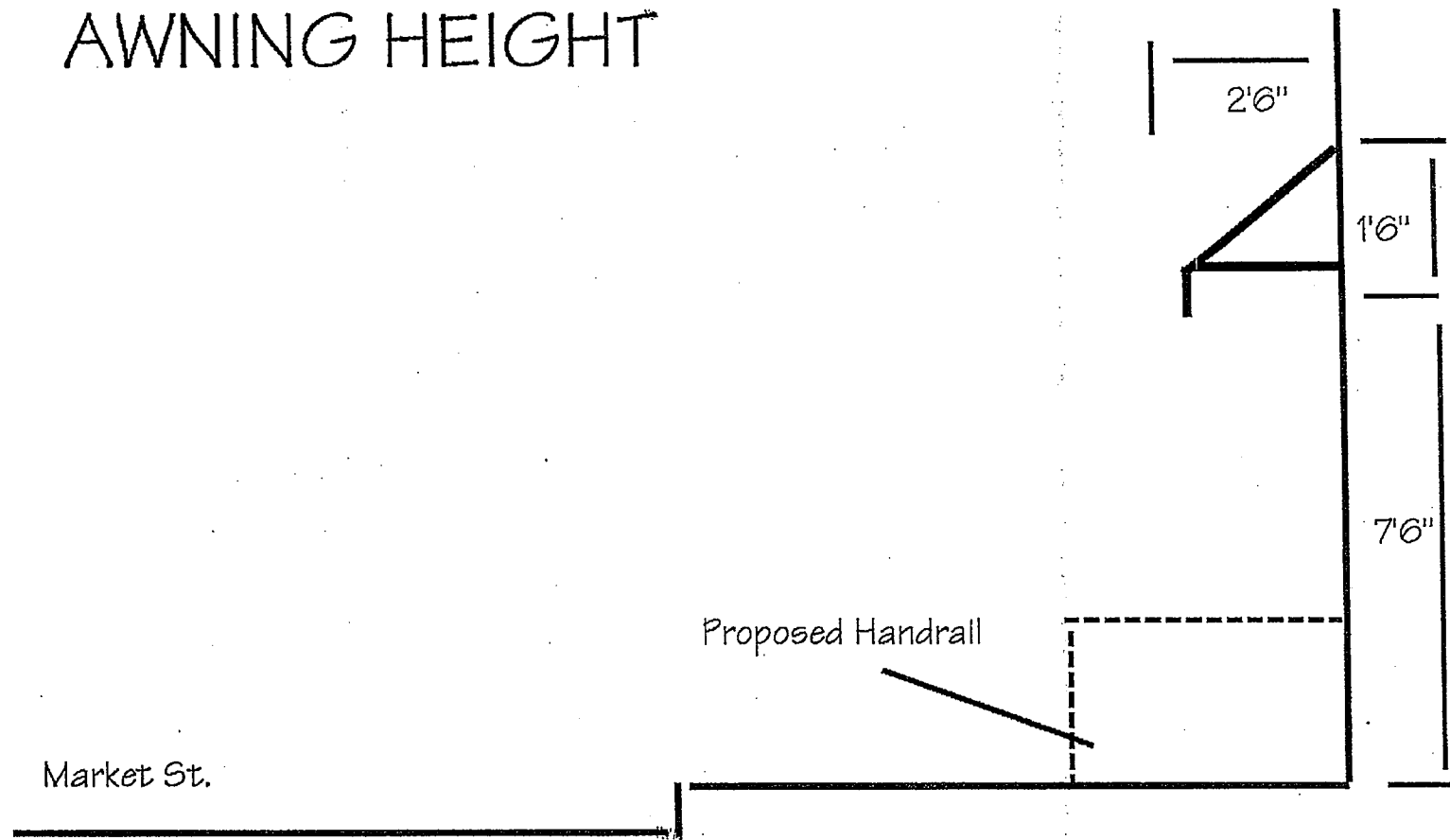
AWNING DETAIL

1" SQUARE TUBING



This Drawing Was Created By And Is Property Of Bruce Deal. It Is Not To Be Copied Or Reproduced In Whole Or Part Without Written Consent.

AWNING HEIGHT



This Drawing Is Property Of Bruce Deal. It Is Not To Be Copied Or Reproduced In Part Or Whole Without Written Consent.